Eddie Baza Calvo
Governor

GSA

GENERAL SERVICES AGENCY
Government of Guam
148 Route 1 Marine Drive Corp
Piti, Guam 96915

Ray Tenorio
Lt. Governor

Anthony C. Blaz
Director, Dept. of Admin.

Alfred F. Duenas
Deputy Director

May 01, 2015

Invitation for Bid GSA-042-15

PARK RENOVATIONS PASEO DE SUSANA, WEST HAGATNA & ADELUP

AMENDMENT #1

1. AMEND TO INCLUDE THE FOLLOWING ATTACHMENT "SITE MAP" 1 OF 4 PAGES

All others remains unchanged.

CLAUDIA S. ACFALLE
Chief Procurement Officer

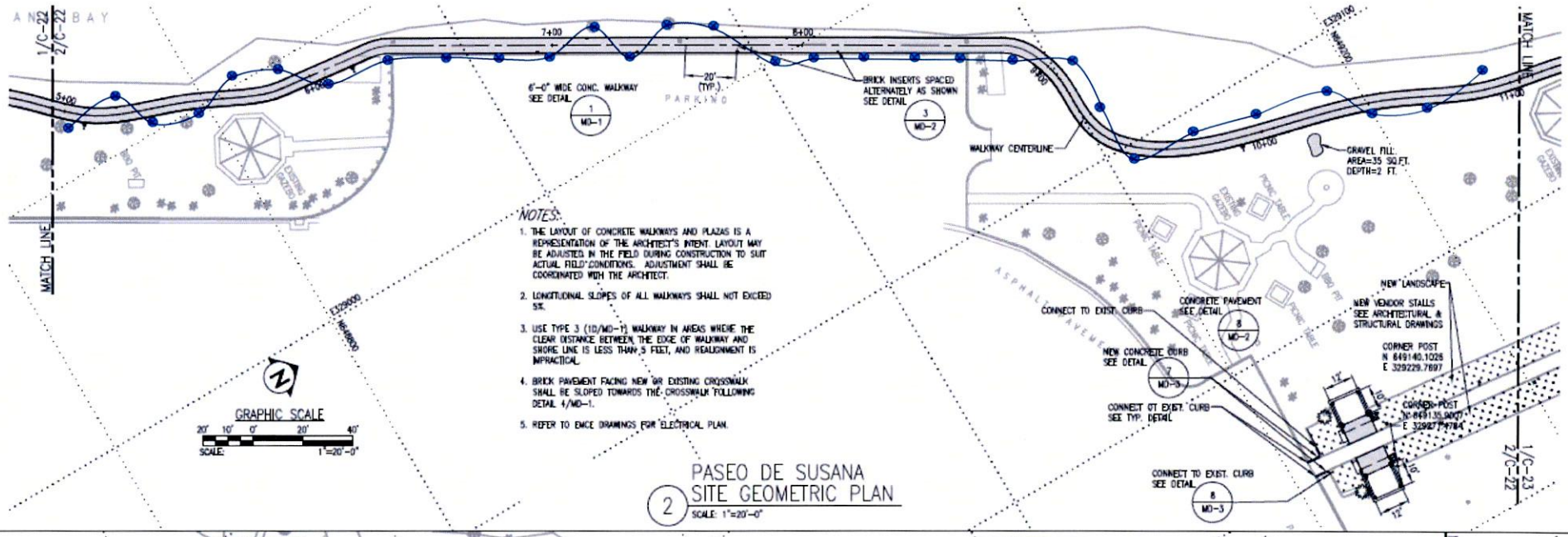

NOTES:

1. THE LAYOUT OF CONCRETE WALKWAYS AND PLAZAS IS A REPRESENTATION OF THE ARCHITECT'S INTENT. LAYOUT MAY BE ADJUSTED IN THE FIELD DURING CONSTRUCTION TO SUIT ACTUAL FIELD CONDITIONS. ADJUSTMENT SHALL BE COORDINATED WITH THE ARCHITECT.
2. LONGITUDINAL SLOPES OF ALL WALKWAYS SHALL NOT EXCEED 5%.
3. USE TYPE 3 (1D/MD-1) WALKWAY IN AREAS WHERE THE CLEAR DISTANCE BETWEEN THE EDGE OF WALKWAY AND SHORE LINE IS LESS THAN 5 FEET, AND REALIGNMENT IS IMPRACTICAL.
4. BRICK PAVEMENT FACING NEW OR EXISTING CROSSWALK SHALL BE SLOPED TOWARDS THE CROSSWALK FOLLOWING DETAIL 4/MD-1.
5. REFER TO EWCE DRAWINGS FOR ELECTRICAL PLAN.

2 PASEO DE SUSANA SITE GEOMETRIC PLAN

SCALE: 1"=20'-0"

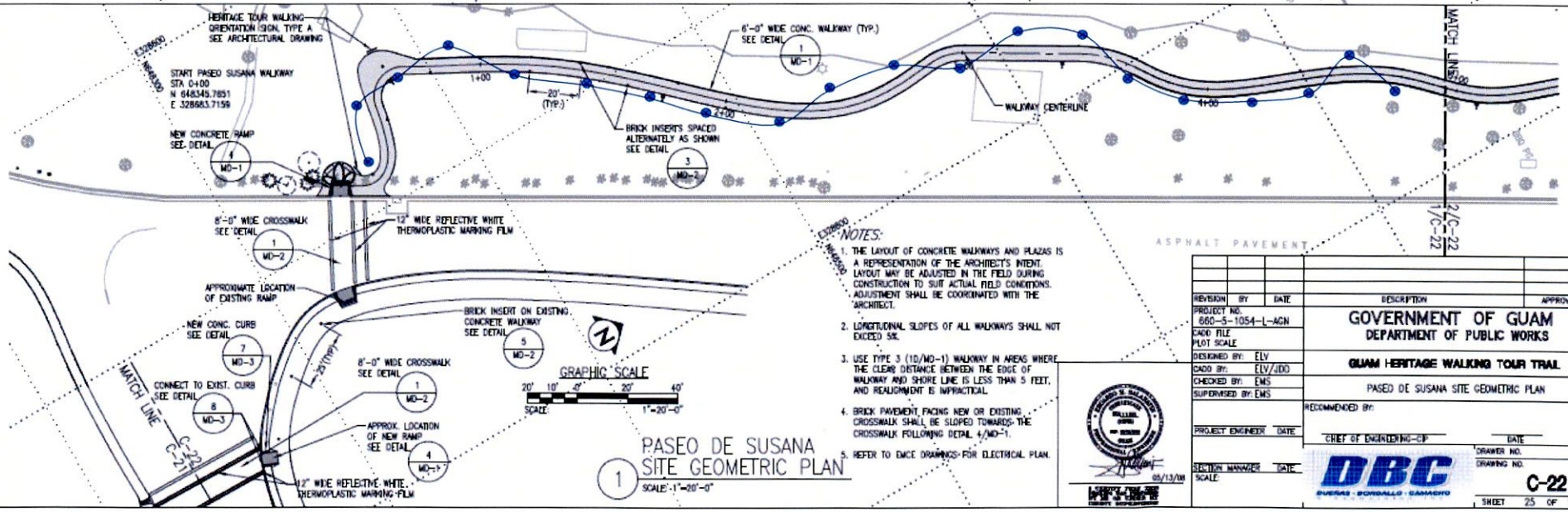

NOTES:

1. THE LAYOUT OF CONCRETE WALKWAYS AND PLAZAS IS A REPRESENTATION OF THE ARCHITECT'S INTENT. LAYOUT MAY BE ADJUSTED IN THE FIELD DURING CONSTRUCTION TO SUIT ACTUAL FIELD CONDITIONS. ADJUSTMENT SHALL BE COORDINATED WITH THE ARCHITECT.
2. LONGITUDINAL SLOPES OF ALL WALKWAYS SHALL NOT EXCEED 5%.
3. USE TYPE 3 (1D/MD-1) WALKWAY IN AREAS WHERE THE CLEAR DISTANCE BETWEEN THE EDGE OF WALKWAY AND SHORE LINE IS LESS THAN 5 FEET, AND REALIGNMENT IS IMPRACTICAL.
4. BRICK PAVEMENT FACING NEW OR EXISTING CROSSWALK SHALL BE SLOPED TOWARDS THE CROSSWALK FOLLOWING DETAIL 4/MD-1.
5. REFER TO EWCE DRAWINGS FOR ELECTRICAL PLAN.

1 PASEO DE SUSANA SITE GEOMETRIC PLAN

SCALE: 1"=20'-0"

05/13/08

REVISION	BY	DATE	DESCRIPTION	APPROVED

PROJECT NO. 660-S-1054-L-AGN
CADD FILE
PLOT SCALE
DESIGNED BY: ELV
CADD BY: ELV/JDO
CHECKED BY: EMS
SUPERVISED BY: EMS

PROJECT ENGINEER DATE
SECTION MANAGER DATE
SCALE:

GOVERNMENT OF GUAM
DEPARTMENT OF PUBLIC WORKS

GUAM HERITAGE WALKING TOUR TRAIL

PASEO DE SUSANA SITE GEOMETRIC PLAN

RECOMMENDED BY:
CHIEF OF ENGINEERING-CIP DATE

DBC
DUENAS · BORDALLO · CAMACHO

DRAWER NO.
DRAWING NO. C-22
SHEET 25 OF 93

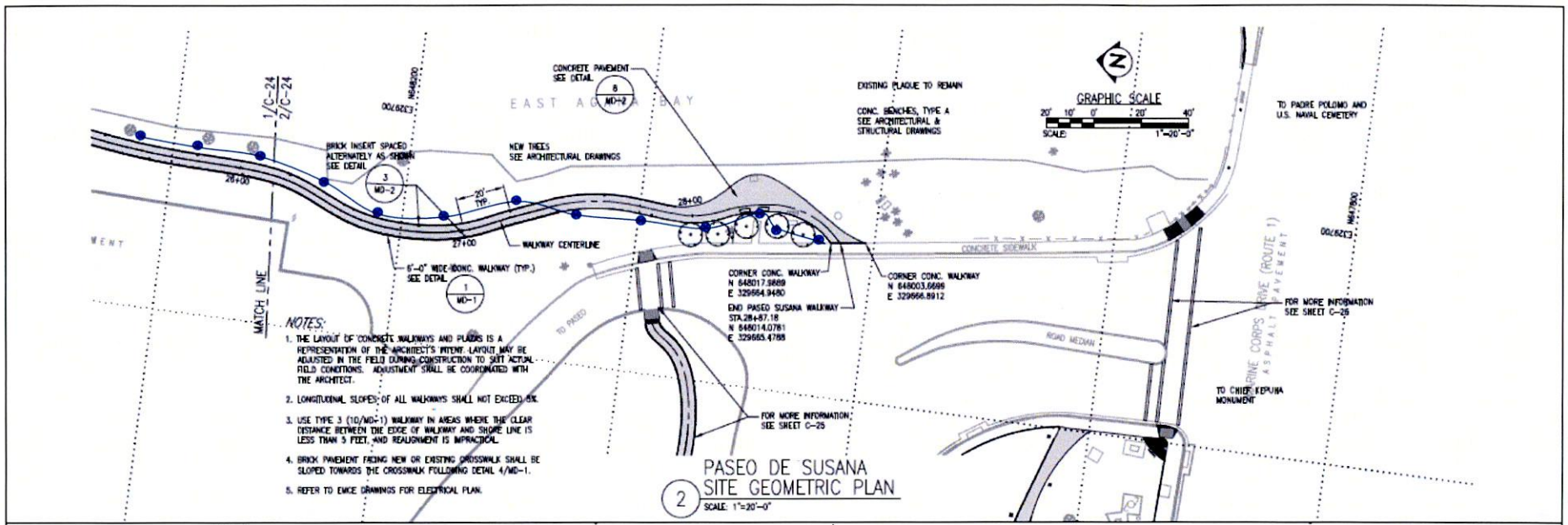

2 PASEO DE SUSANA SITE GEOMETRIC PLAN

SCALE: 1"=20'-0"

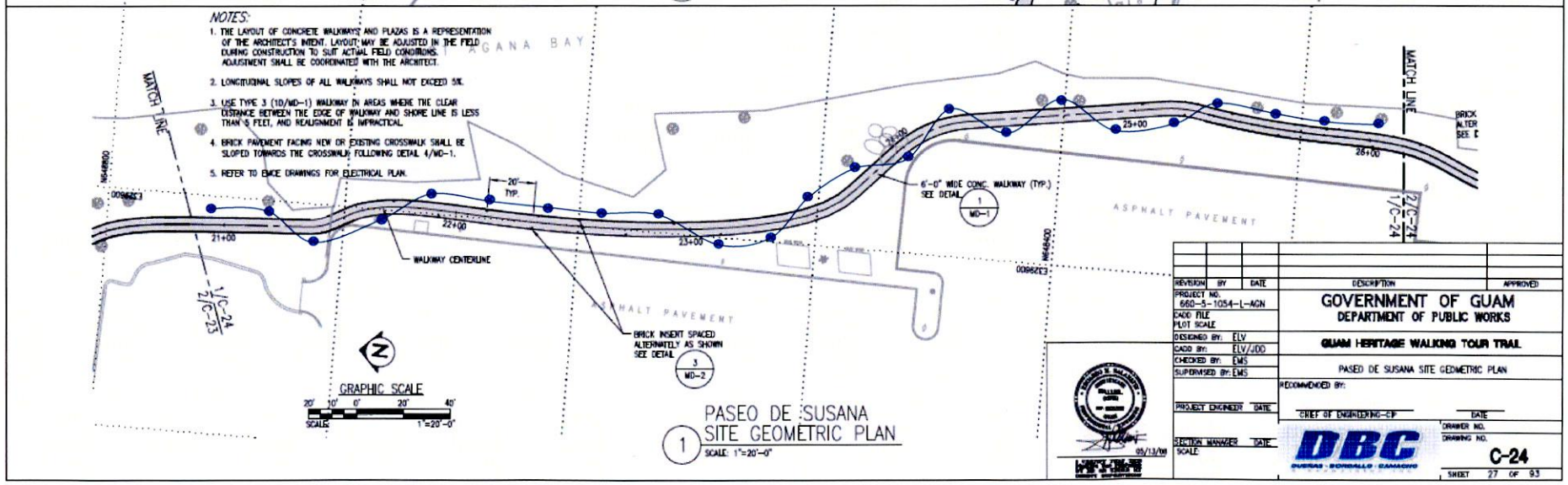

1 PASEO DE SUSANA SITE GEOMETRIC PLAN

SCALE: 1"=20'-0"

REVISION	BY	DATE	DESCRIPTION	APPROVED

PROJECT NO. 660-5-1054-L-AGN
CADD FILE
PLOT SCALE
DESIGNED BY: ELV
CADD BY: ELV/JDD
CHECKED BY: EMS
SUPERVISED BY: EMS
PROJECT ENGINEER DATE
SECTION MANAGER DATE
SCALE

05/13/08

GOVERNMENT OF GUAM
DEPARTMENT OF PUBLIC WORKS

GUAM HERITAGE WALKING TOUR TRAIL

PASEO DE SUSANA SITE GEOMETRIC PLAN

RECOMMENDED BY:
CHIEF OF ENGINEERING-CIP DATE

DBC
DUEÑAS · BORDALLO · DAMACIO

DRAWER NO.
DRAWING NO. C-24

SHEET 27 OF 93

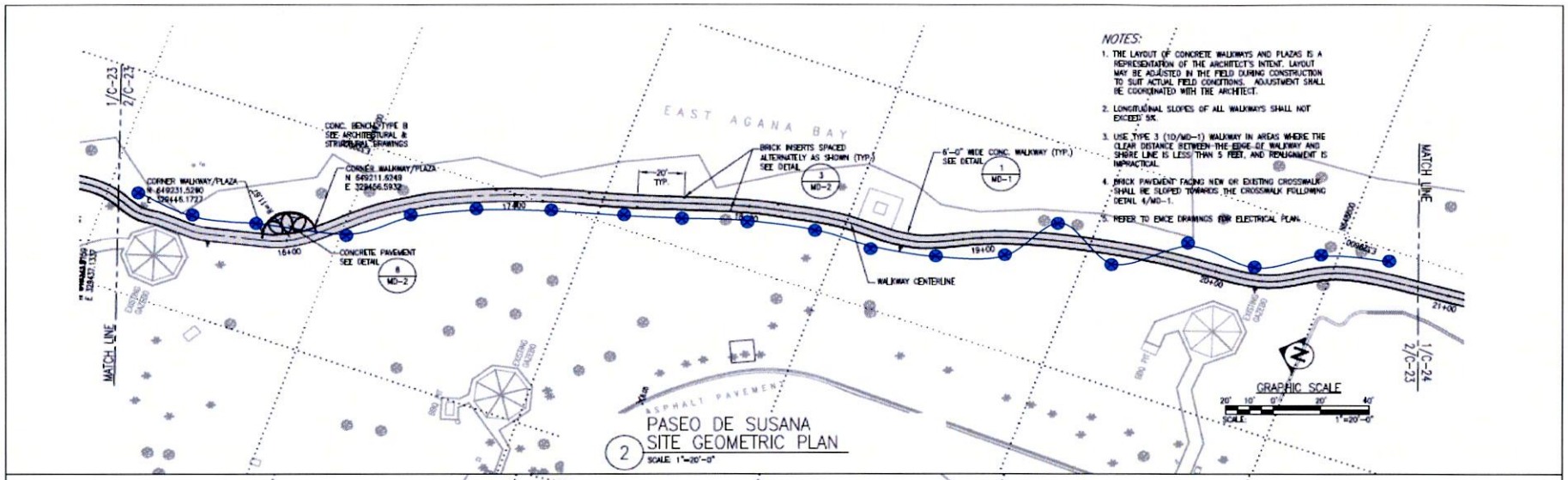

NOTES:

1. THE LAYOUT OF CONCRETE WALKWAYS AND PLAZAS IS A REPRESENTATION OF THE ARCHITECT'S INTENT. LAYOUT MAY BE ADJUSTED IN THE FIELD DURING CONSTRUCTION TO SUIT ACTUAL FIELD CONDITIONS. ADJUSTMENT SHALL BE COORDINATED WITH THE ARCHITECT.
2. LONGITUDINAL SLOPES OF ALL WALKWAYS SHALL NOT EXCEED 5%.
3. USE TYPE 3 (1D/MD-1) WALKWAY IN AREAS WHERE THE CLEAR DISTANCE BETWEEN THE EDGE OF WALKWAY AND SHORE LINE IS LESS THAN 5 FEET, AND REALIGNMENT IS IMPRACTICAL.
4. BRICK PAVEMENT FACING NEW OR EXISTING CROSSWALK SHALL BE SLOPED TOWARDS THE CROSSWALK FOLLOWING DETAIL 4/MD-1.
5. REFER TO EWCE DRAWINGS FOR ELECTRICAL PLAN.

2 PASEO DE SUSANA SITE GEOMETRIC PLAN

SCALE: 1"=20'-0"

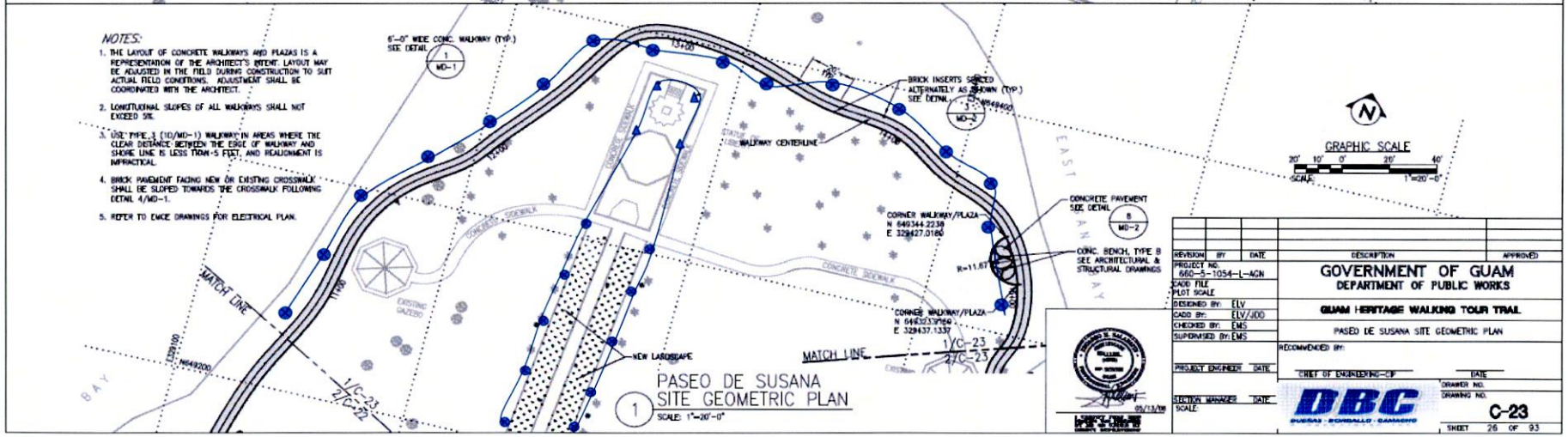

NOTES:

1. THE LAYOUT OF CONCRETE WALKWAYS AND PLAZAS IS A REPRESENTATION OF THE ARCHITECT'S INTENT. LAYOUT MAY BE ADJUSTED IN THE FIELD DURING CONSTRUCTION TO SUIT ACTUAL FIELD CONDITIONS. ADJUSTMENT SHALL BE COORDINATED WITH THE ARCHITECT.
2. LONGITUDINAL SLOPES OF ALL WALKWAYS SHALL NOT EXCEED 5%.
3. USE TYPE 3 (1D/MD-1) WALKWAY IN AREAS WHERE THE CLEAR DISTANCE BETWEEN THE EDGE OF WALKWAY AND SHORE LINE IS LESS THAN 5 FEET, AND REALIGNMENT IS IMPRACTICAL.
4. BRICK PAVEMENT FACING NEW OR EXISTING CROSSWALK SHALL BE SLOPED TOWARDS THE CROSSWALK FOLLOWING DETAIL 4/MD-1.
5. REFER TO EWCE DRAWINGS FOR ELECTRICAL PLAN.

1 PASEO DE SUSANA SITE GEOMETRIC PLAN

SCALE: 1"=20'-0"

REVISION	BY	DATE	DESCRIPTION	APPROVED

PROJECT NO. 660-5-1054-L-AGN
CADD FILE
PLOT SCALE
DESIGNED BY: ELV
CADD BY: ELV/JDO
CHECKED BY: EMS
SUPERVISED BY: EMS
PROJECT ENGINEER DATE
SECTION MANAGER DATE
SCALE

RECOMMENDED BY:
CHIEF OF ENGINEERING-CIP DATE

05/13/09

GOVERNMENT OF GUAM
DEPARTMENT OF PUBLIC WORKS

GUAM HERITAGE WALKING TOUR TRAIL

PASEO DE SUSANA SITE GEOMETRIC PLAN

DRAWER NO.
DRAWING NO. **C-23**
SHEET 26 OF 93

DBC
DUENAS · BORDALLO · CAMACHO

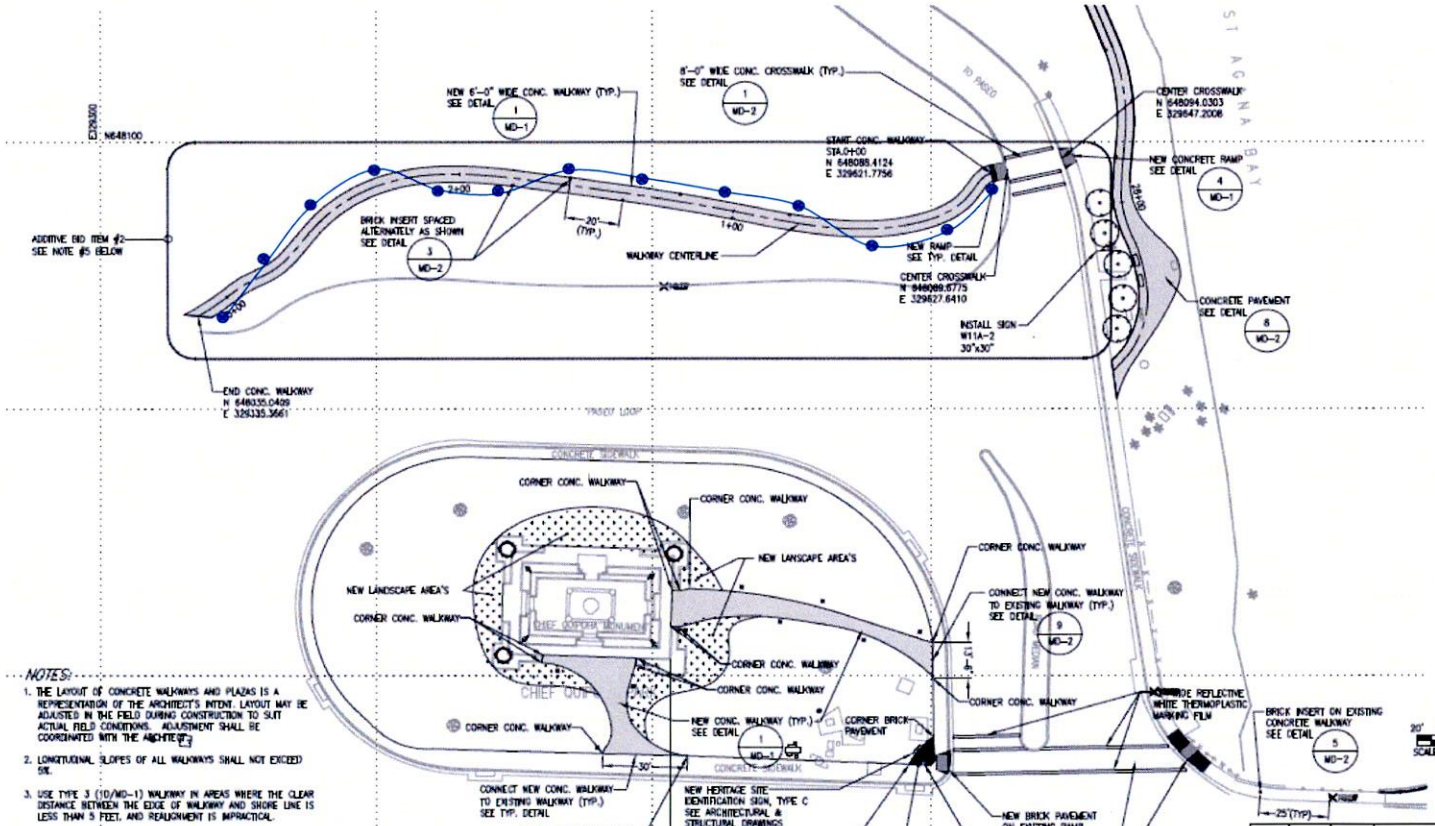

NOTES:

1. THE LAYOUT OF CONCRETE WALKWAYS AND PLAZAS IS A REPRESENTATION OF THE ARCHITECT'S INTENT. LAYOUT MAY BE ADJUSTED IN THE FIELD DURING CONSTRUCTION TO SUIT ACTUAL FIELD CONDITIONS. ADJUSTMENT SHALL BE COORDINATED WITH THE ARCHITECT.
2. LONGITUDINAL SLOPES OF ALL WALKWAYS SHALL NOT EXCEED 5%.
3. USE TYPE 3 (10/MD-1) WALKWAY IN AREAS WHERE THE CLEAR DISTANCE BETWEEN THE EDGE OF WALKWAY AND SHORE LINE IS LESS THAN 5 FEET, AND REALIGNMENT IS IMPRACTICAL.
4. BRICK PAVEMENT FACING NEW OR EXISTING CROSSWALK SHALL BE SLOPED TOWARDS THE CROSSWALK FOLLOWING DETAIL 4/MD-1.
5. NO WORK MAY BE PERFORMED ON ADDITIVE ITEM #2, UNLESS A WRITTEN APPROVAL FROM THE CONTRACTING OFFICER IS RECEIVED.
6. REFER TO EMCE DRAWINGS FOR ELECTRICAL PLAN.

1 CHIEF KEPUHA SITE GEOMETRIC PLAN
SCALE: 1"=20'-0"

REVISION	BY	DATE	DESCRIPTION	APPROVED

PROJECT NO. 660-5-1054-L-AGN
CADD FILE
PLOT SCALE
DESIGNED BY: ELV
CADD BY: ELV/JDD
CHECKED BY: EMS
SUPERVISED BY: EMS
PROJECT ENGINEER DATE
SECTION MANAGER DATE
SCALE:

GOVERNMENT OF GUAM
DEPARTMENT OF PUBLIC WORKS

GUAM HERITAGE WALKING TOUR TRAIL

CHIEF KEPUHA SITE GEOMETRIC PLAN

RECOMMENDED BY:
CHIEF OF ENGINEERING-CIP DATE

DBC
DUEÑAS · BORDALLO · CAMACHO

DRAWER NO.
DRAWING NO. C-25
SHEET 28 OF 93

05/13/08